

# TERMINAL 1

## GETTING PICKED UP

From Level T, follow  
wayfinding signage for  
Uber/Lyft, Taxis, and Shuttles



## GETTING DROPPED OFF

Head downstairs and  
follow wayfinding signage for  
the Terminal

## APP-BASED RIDE SERVICES (UBER/LYFT)

ZONE A

ZONE B

ZONE C

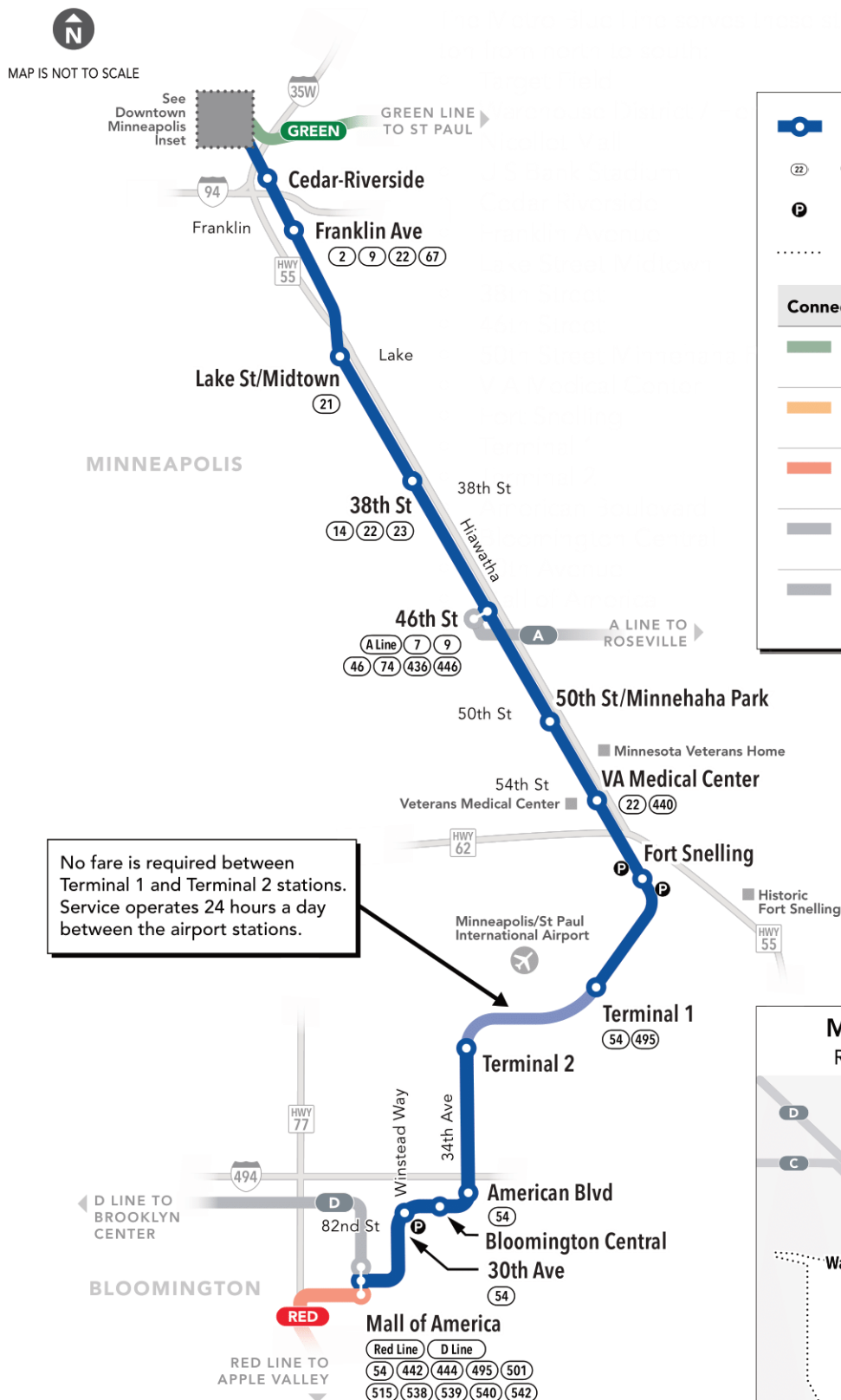
## GROUND TRANSPORTATION CENTER










(Level 1 of Green and Gold Ramps - Interior Waiting Area)

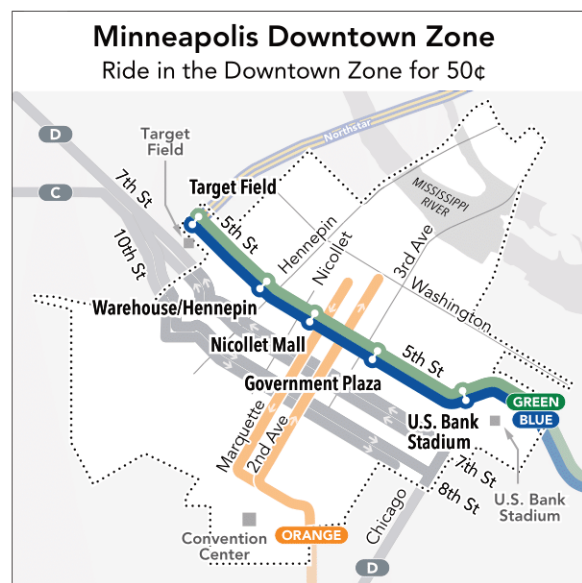
## VAN & SHUTTLE SERVICES

- Limousines
- Hotel Shuttles
- Regional Shuttles
- Quick Ride Ramp Shuttles

## TAXIS



	METRO Blue Line ( <i>Light Rail</i> )
	Connecting Routes
	Park & Ride Lot
	Downtown Zone
Connections from METRO Lines	
Connecting METRO Line	Destination
 <b>Green Line</b> <i>(Light Rail)</i>	University of MN/ Downtown St. Paul
 <b>Orange Line</b> <i>(Bus Rapid Transit)</i>	Burnsville
 <b>Red Line</b> <i>(Bus Rapid Transit)</i>	Apple Valley
 <b>C Line</b> <i>(Bus Rapid Transit)</i>	Brooklyn Center
 <b>D Line</b> <i>(Bus Rapid Transit)</i>	Brooklyn Center/ Mall of America



# Options for biking to the Minneapolis-St. Paul International Airport

For more information, visit: [mspairport.com](http://mspairport.com) or [metrotransit.org](http://metrotransit.org)

## Terminal 1

**Bike Directly:** Follow the dotted yellow lines on the map to Terminal 1's Silver Ramp. Bike racks are available on the ground level just outside the ramp on the west side. Bicyclists can also take the Minnehaha Bike Trail through Fort Snelling State Park to Post Road. Follow Northwest Drive to the Silver Ramp. Rules of the road apply.

**Via Light Rail:** Bicyclists can ride to one of the off-airport Light Rail Transit (LRT) stations and take the light rail to the appropriate terminal. Or, they can ride directly to the Terminal 2 LRT station and take the light rail to Terminal 1. Bikes can be stored at either of the terminals. The LRT Blue Line makes stops at both Terminal 1 and Terminal 2. Rules of the road apply.

**Via Bus:** Metro Transit city bus Route #54 services Terminal 1 and includes onboard bike rack service. Bus passengers are dropped off at Terminal 1's transit center inside the Silver Ramp. There are bike racks for use on the ground level just outside the ramp on the west side.

## Terminal 2

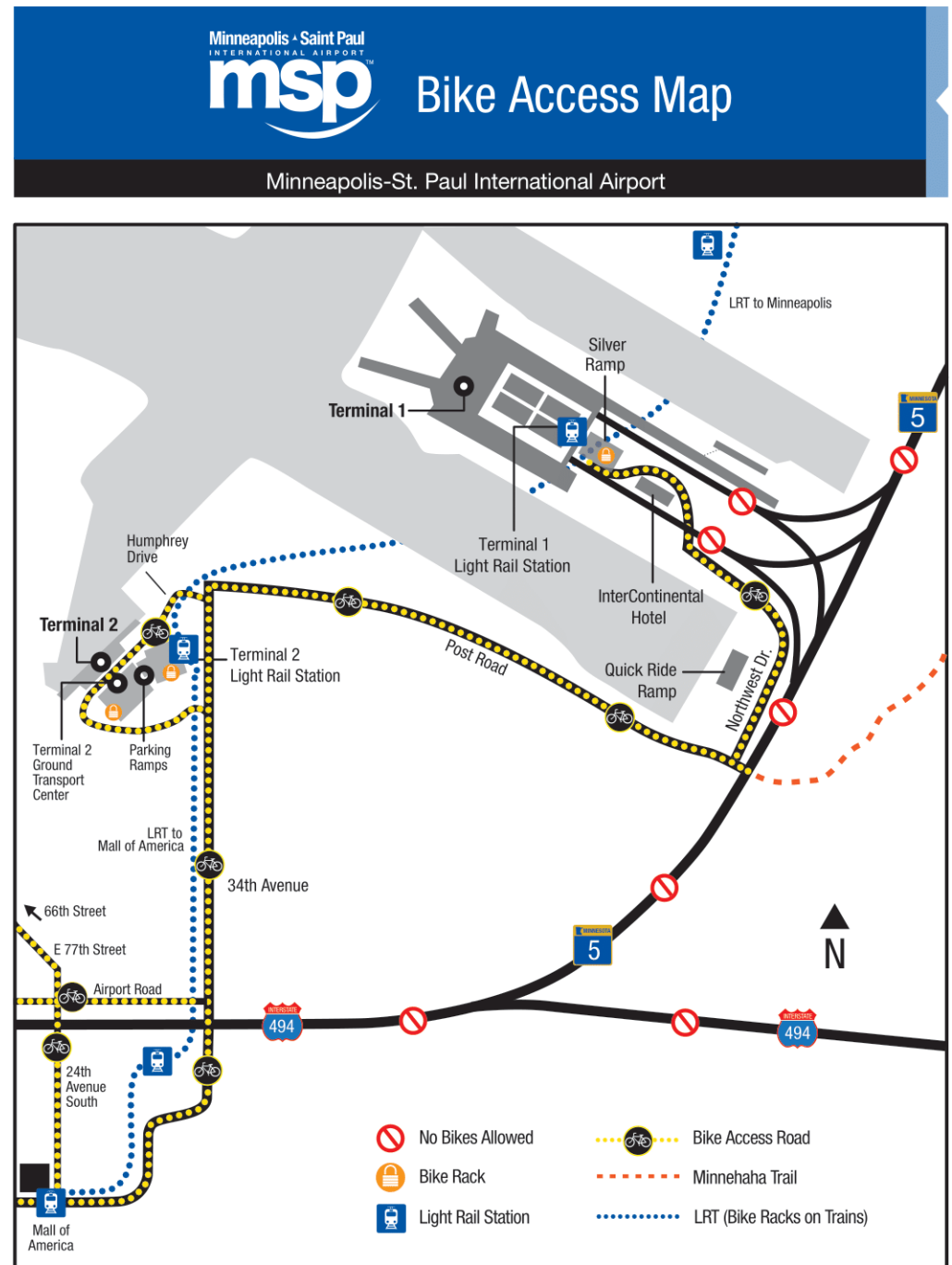
### Bike Directly:

- From Bloomington - Use 24th or 34th Avenue. Rules of the road apply.
- From Richfield - Take 66th Street to East 77th Street. Turn left on Airport Road and then left on 34th Avenue. Rules of the road apply.
- From the east - Take the Minnehaha Bike Trail through Fort Snelling State Park to Post Road. Follow Post Road west over Highway 5 to Humphrey Drive. Rules of the road apply.

**Via Light Rail:** Ride your bike to any other light rail station and take it to the Terminal 2 station.

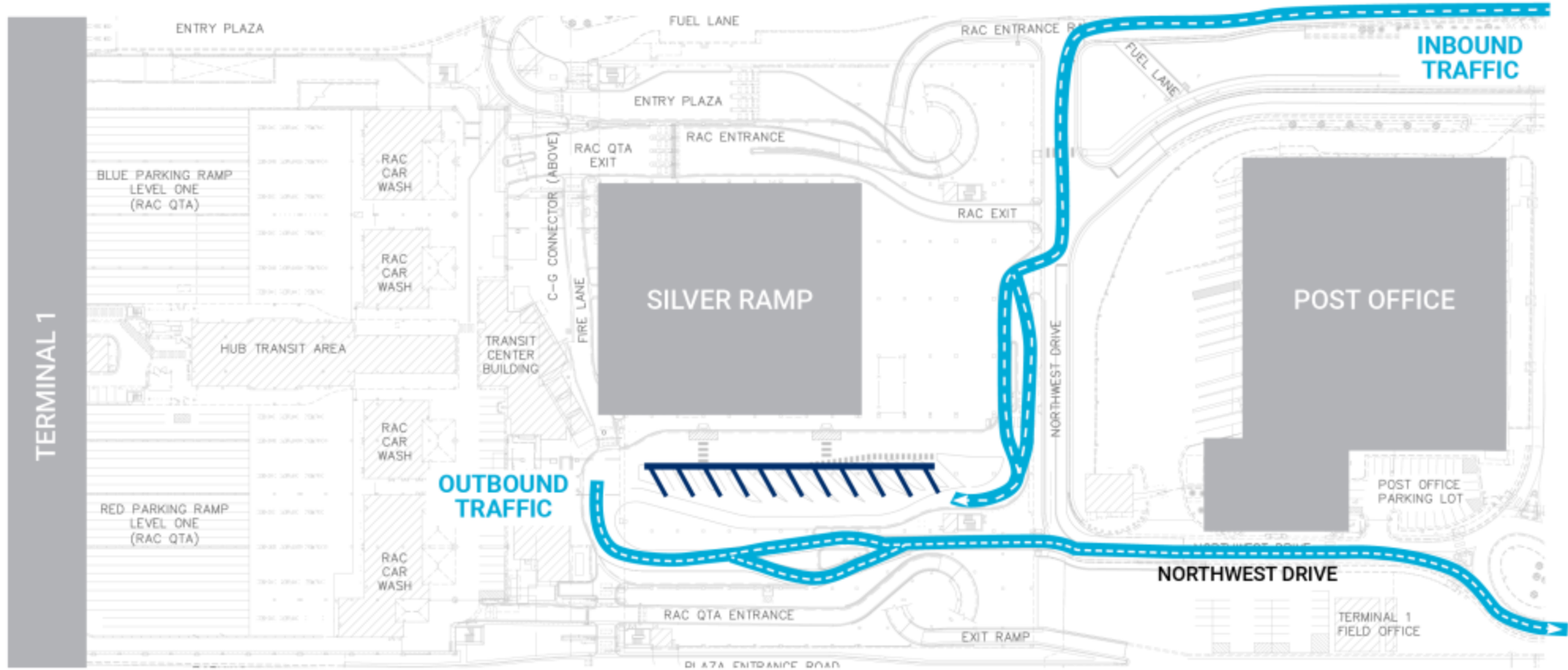
Bike racks are available in the Orange Ramp adjacent to the Light Rail platform and at the Ground Transport Center.

**Learn more about biking and transit at Metro Transit's website.**



# BUS OPERATOR INSTRUCTIONS

## TERMINAL 1



# BUS OPERATOR INSTRUCTIONS

## TERMINAL 2

